

U /

First Sheet - Sheet 1 of 11 Sheets

Vr 933

STRATA PLAN OF

LOT "N" OF BLOCK 38437
OF BLOCK 'B', PLAN 8754,
D.L. 324, GROUP I, N.W.D.

Strata Plan Vr 933 deposited and registered in the Land Title Office at Vancouver, B.C. this 24th day of June, 1981

[Signature]

Registrar.

SCALE: 1:250 (metric)



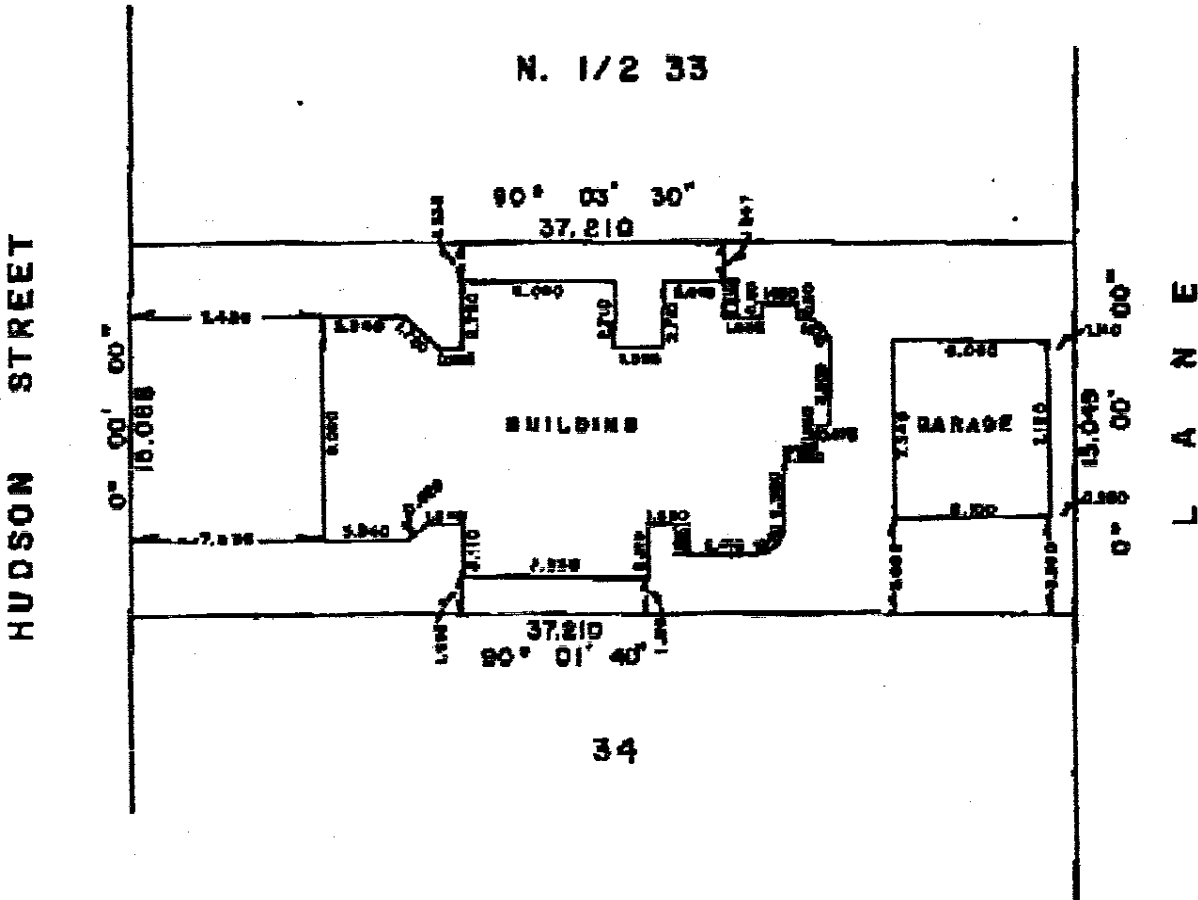
The address for the service of documents on the 'Strata Corporation' is -

'The Owners' Strata Plan No. V.R. 933.....

2077 West 27th Avenue,
Vancouver, B.C.

Civic address is -

8378 and 8380 Hudson Street,
Vancouver, B.C.


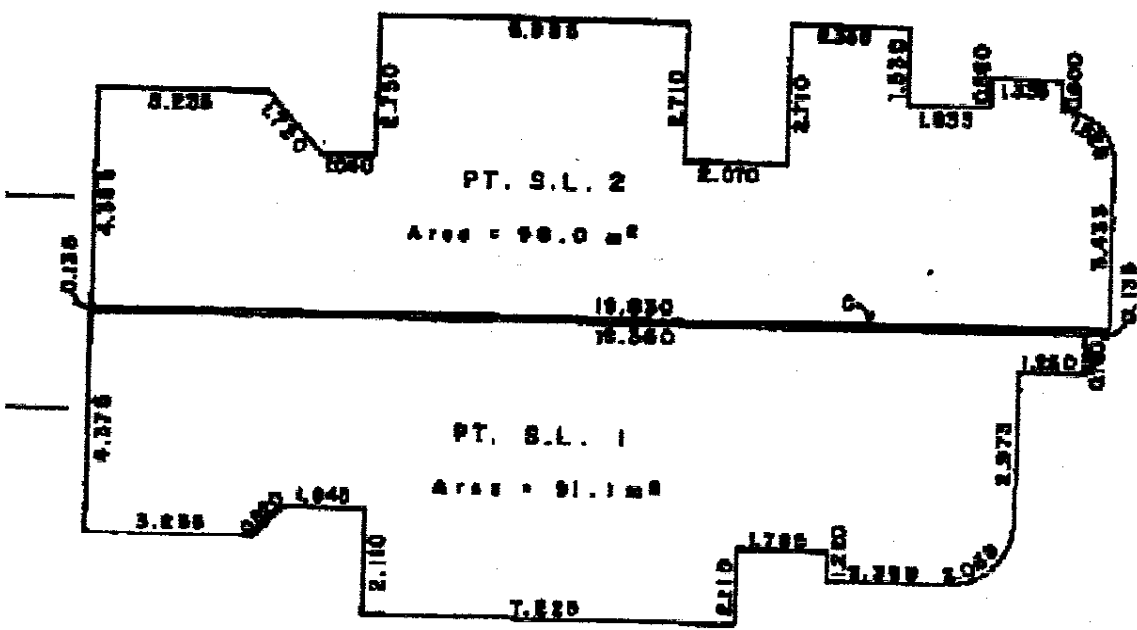


LEGEND:

Vf933

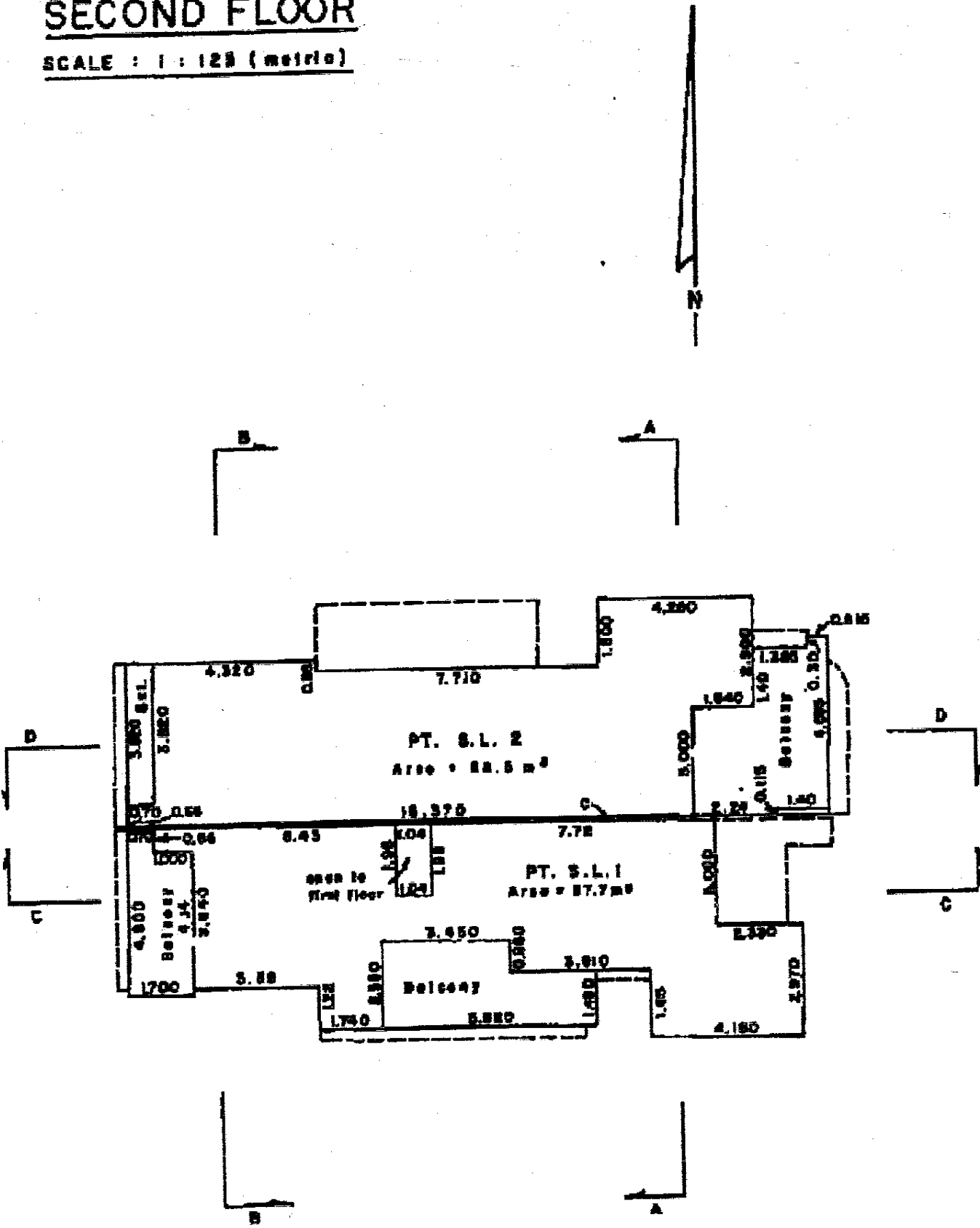
FIRST FLOOR

SCALE 1 : 1 : 125 (metric)



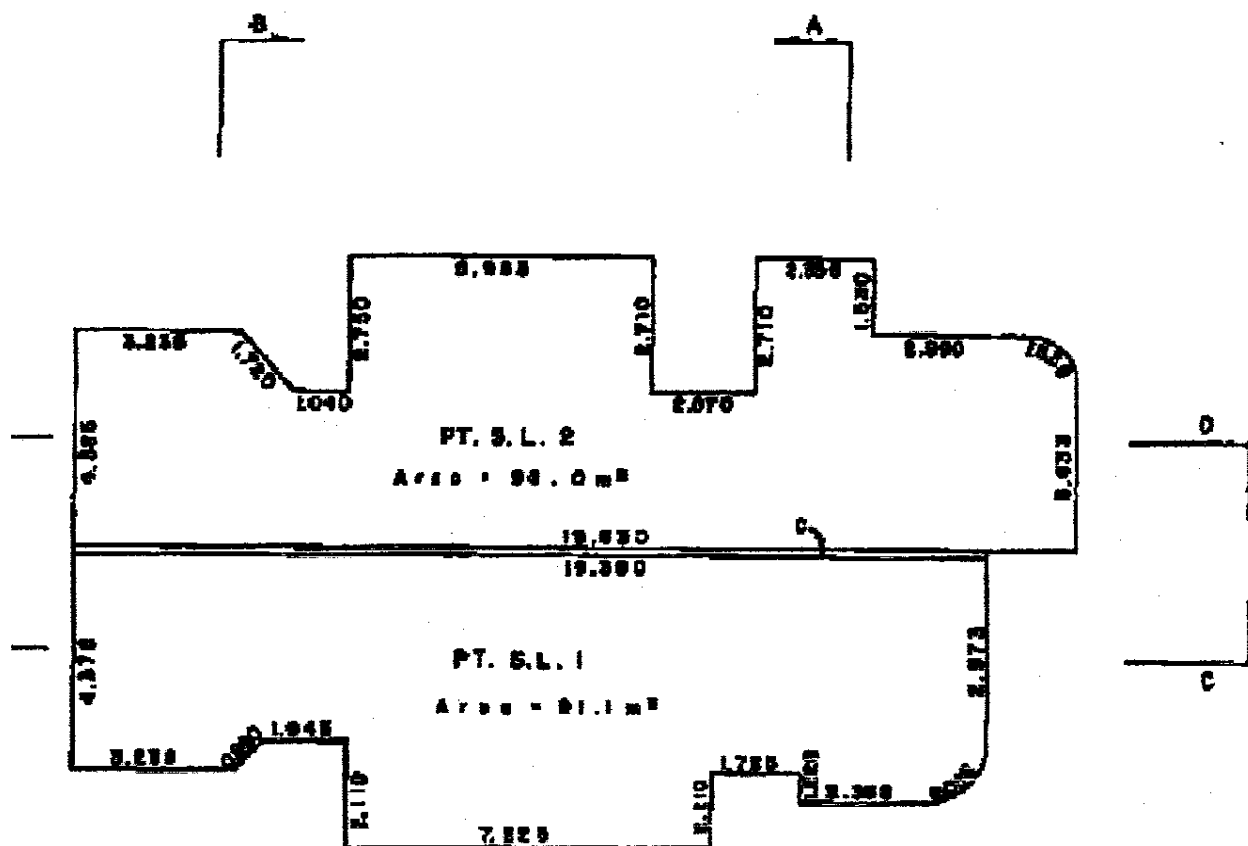
SECOND FLOOR

SCALE : 1 : 125 (metric)



CRAWL SPACE

SCALE : 1 : 125 (metric)



Total Area S.L. 1 = 21.1 m²
 Total Area S.L. 2 = 96.0 m²

