


PLAN OF SUBDIVISION OF LOT 13, PLAN VIP57335, SECTIONS 77 and 78, RENFREW DISTRICT



B.C.G.S. 92B.031 and 92B.041

Scale 1:2000



Legend

- Standard Iron Post set
 ● Standard Iron Post found
 ☉ Standard Cupped Post found
 R denotes radius
 L denotes arc length
 All distances shown are in metres
 Bearings are astronomic and derived from Plan VIP57335.

PLAN VIP 58128

Deposited in the Land Title Office at Victoria, B.C., this
28th day of January, 1994.

San MacDonell
Deputy Registrar

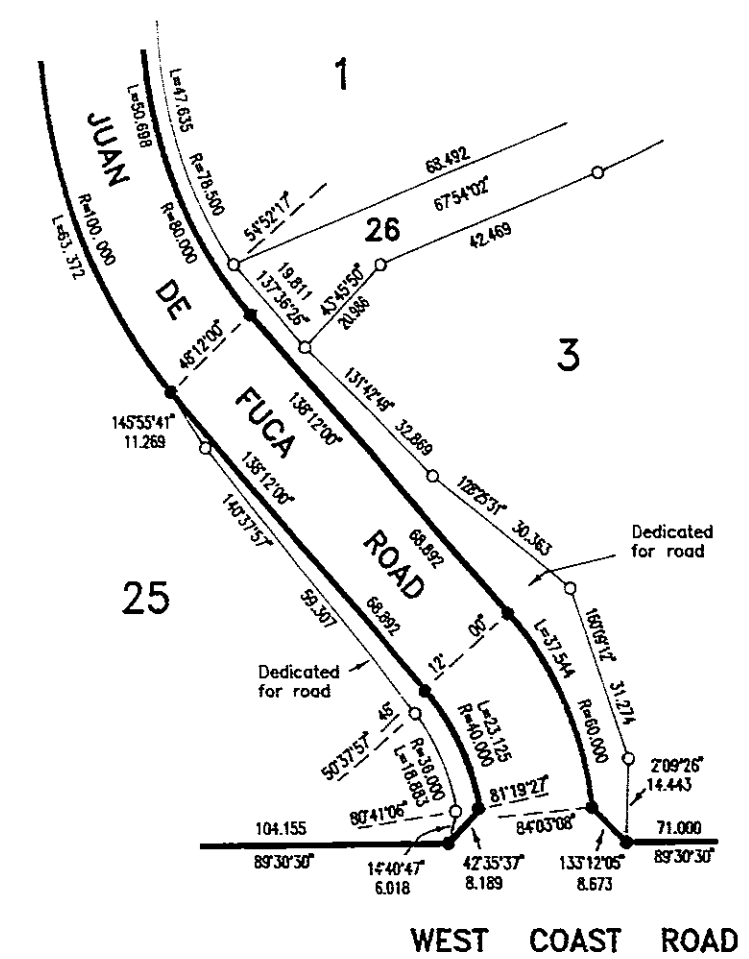
01-762

<p>The registered owners designated hereon hereby acknowledge that they have entered into covenant and statutory right of way agreements under Sections 214 and 215 of the Land Title Act with respect to the following lots:</p>		
LOT	CHARGE	AS REPRESENTED BY
2,3,4,5,6, 7,8,9,10,11, 12,17,20,21, 21,24, 25 20 ±	covenant	Capital Regional District and Her Majesty the Queen in Right of the Province of British Columbia as represented by the Minister of Transportation and Highways.
2,3,4,11,12, 15,16,17, 18,20,21,24, 25	covenant	Capital Regional District and Her Majesty the Queen in Right of the Province of British Columbia as represented by the Minister of Environment, Lands, and Parks
13, 24	covenant	Her Majesty the Queen in Right of the Province of British Columbia as represented by the Minister of Transportation and Highways
26	covenant	Capital Regional District
26	statutory right of way	Her Majesty the Queen in Right of the Province of British Columbia as represented by the Minister of Transportation and Highways

Richard E. Stroble
 RICHARD STROBLE, Governor
 EVERETT
 Dated at PORT ANGELES, WASHINGTON, JANUARY 1, 1993

Detail "D"

Scale 1:1000



WEST COAST ROAD

Block A
Lot 102

Owner : Richard E. Stroble
Richard Everett Stroble **RICHARD**
N TRUST, JEE **STROBLE**
D.P. EG 62099


Witness : Donald L. Corson
P.O. Box 1058 DONALD CORSON
 Address : Pat. Tugels, WA 98362
 Occupation : Land Manager

CANADIAN PROMETTES, INC.

E. P. Garrett, Pres.
Authorized Signatory **E. P. GARRETT**

Corydon Wagner
CORYDON Authorized Signatory Vice President
WAGNER

Certificate under the Land Act, Section 94 (1) (d)
The water boundary shown hereon is deemed to be the natural
boundary as defined in the Land Act.


for Minister of Environment, Lands, and Parks

Victoria, B.C. March 2nd, 1994

The public highway through Crown land shown hereon is ded
pursuant to Section 9(1) of the Lands, Parks, and Housing

for Minister of Environment, Lands, and Parks

Victoria, B.C. March 2nd, 199

I, Michael S. Manson, a British Columbia Land Surveyor, of Victoria, in British Columbia, certify that I was present at and personally superintended the survey as represented by this plan and that the survey and plan are correct. The survey was completed on the

9th day of December, 1993.

Michael S. Manson
MICHAEL MANSON B.C.L.S.

Approved under the Land Title Act this

12 day of JAN, 1994
[Signature]

Rob Howat
Approving Officer, The Ministry of Transportation
and Highways

This plan lies within the Capital Regional District.