






































- ### Legend
-  Lots (Outline)
 - Schools**
 -  Elementary School
 -  Secondary School
 -  Private School
 -  Post-Secondary School
 -  School District 36 Admin Facility
 - Trails and Paths**
 - Water Courses**
 -  Creek
 -  River
 -  Dev Apps - All
 -  Dev Apps - In Process
 -  Zoning Boundaries
 - Zoning Small Lot Single Family**
 -  Type I
 -  Type I or Type II
 -  Type II
 -  Type III
 -  Type IV
 -  Undefined
 - Rights of Way**
 -  Municipal
 -  Utility
 - Easements**
 -  3rd Party Agreement
 -  Restrictive Covenant
 -  Ecosystem Corridors
 -  Ecosystem Sites
 -  Aquatic Hubs
 - Park Sports Fields**
 -  Sports Fields
 -  Diamonds
 -  Park Outdoor Recreation Facility
 - Park Playgrounds**
 -  Playground
 -  Water Playground
 -  Secondary School Catchments
 -  Elementary School Catchment
 - Douglas**
 -  Douglas, Strata Lots
 -  Townhouse (15 u.p.a.)
 -  Townhouse (20 u.p.a.)
 -  Townhouse (30 u.p.a.)

The data provided is compiled from various sources and is NOT warranted as to its accuracy or sufficiency by the City of Surrey. This information is provided for information and convenience purposes only. Lot sizes, legal descriptions and encumbrances must be confirmed at the Land Title Office. Use and distribution of this map is subject to all copyright and disclaimer notices at cosmos.surrey.ca.

13425 Crescent Road - Zoning



Scale: 1: 2,051

Map created on: January-21-14